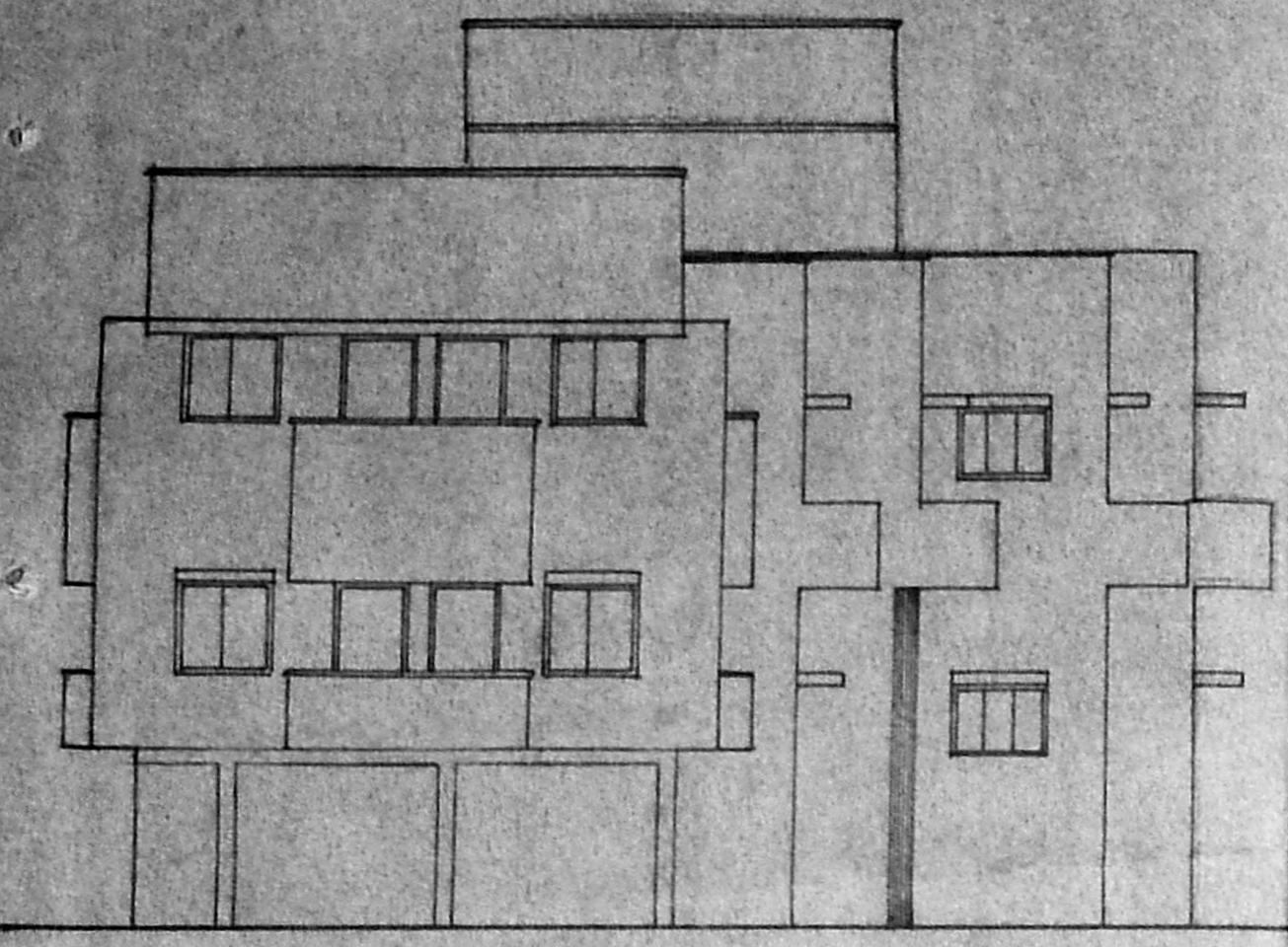
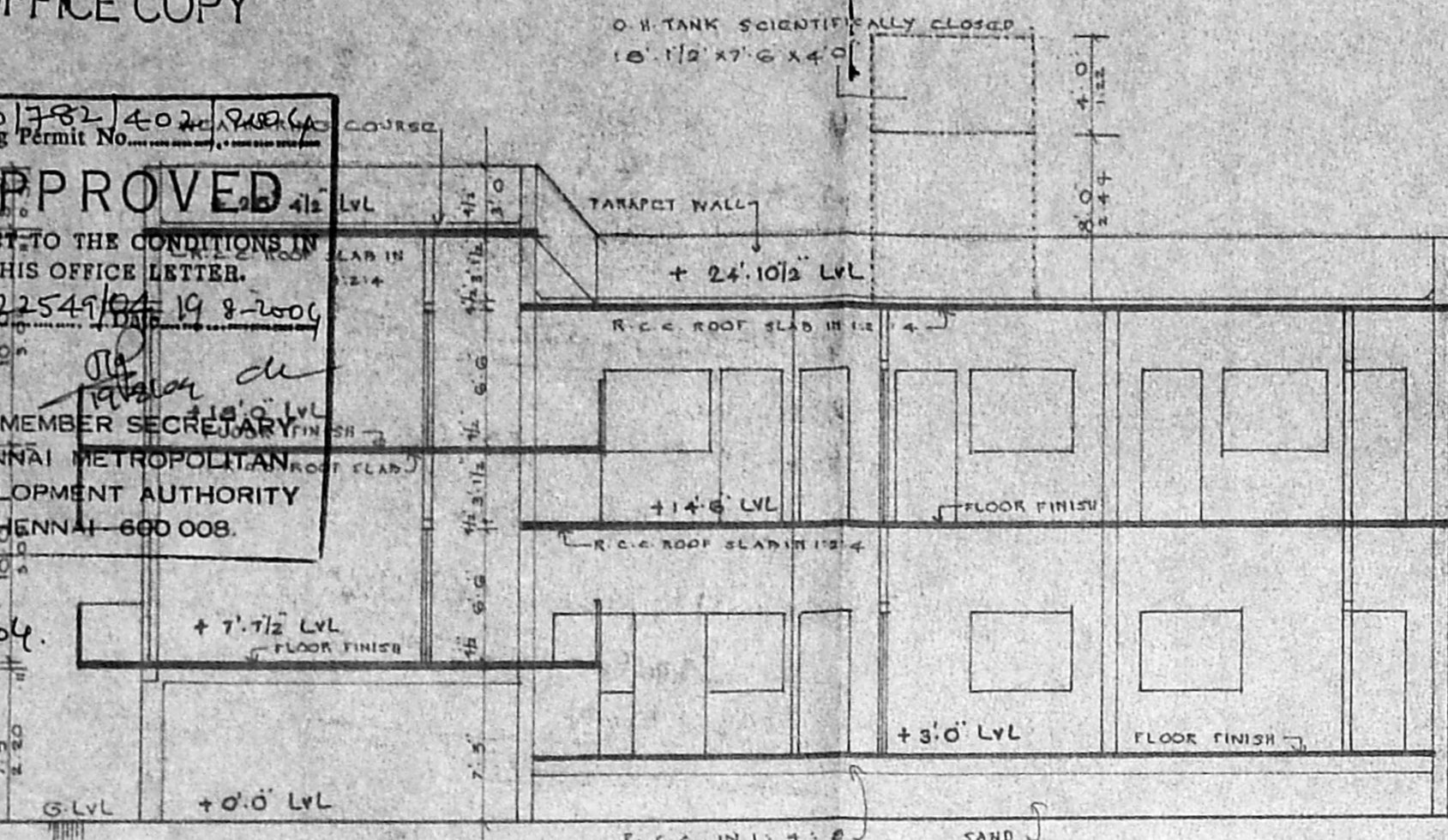


OFFICE COPY

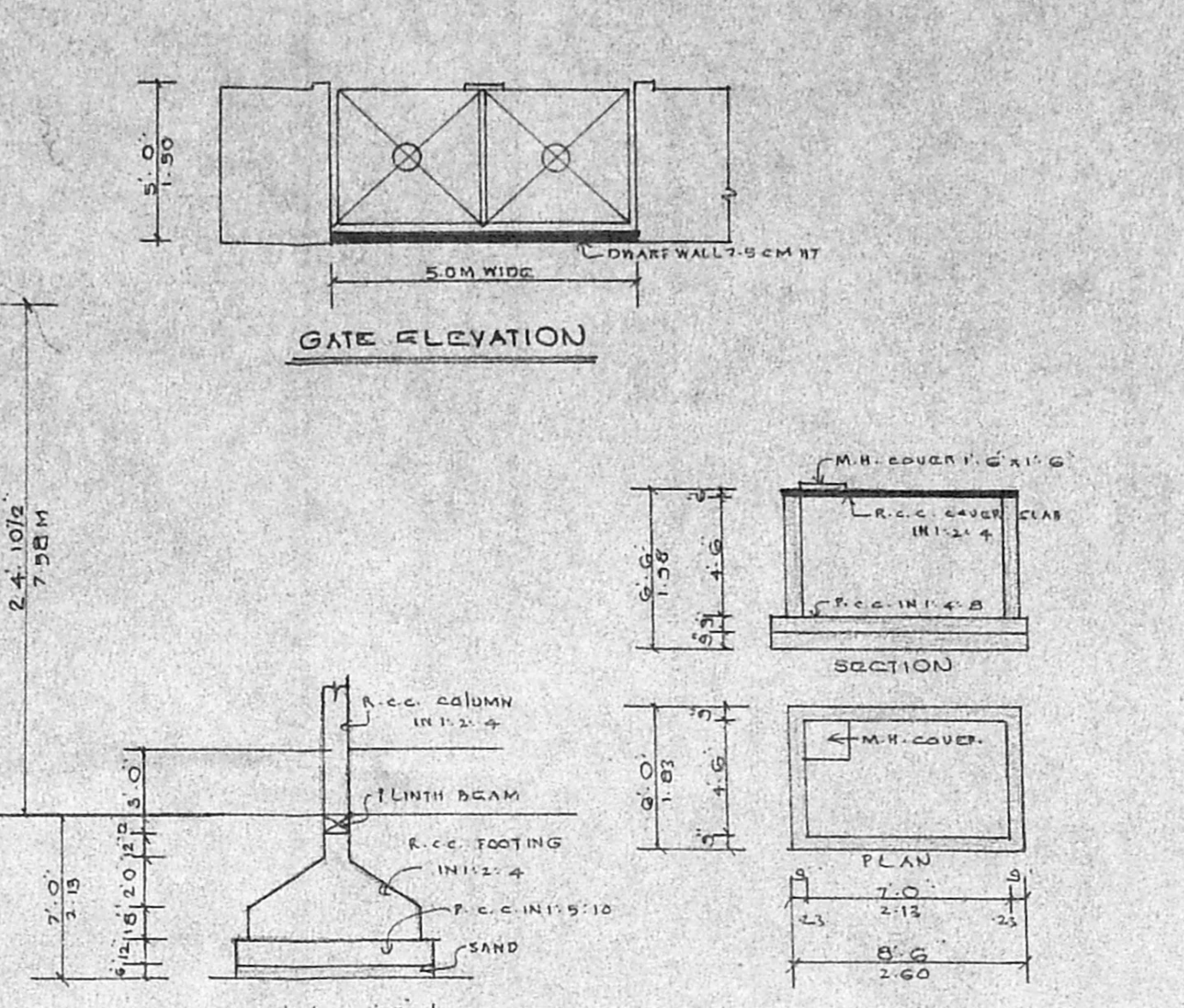
APPROVED
 SUBJECT TO THE CONDITIONS IN THIS OFFICE LETTER.
 No. A/22549/94 of 19.8.2004
 FOR MEMBER SECRETARY,
 CHENNAI METROPOLITAN
 DEVELOPMENT AUTHORITY
 CHENNAI - 600 008.



ELEVATION

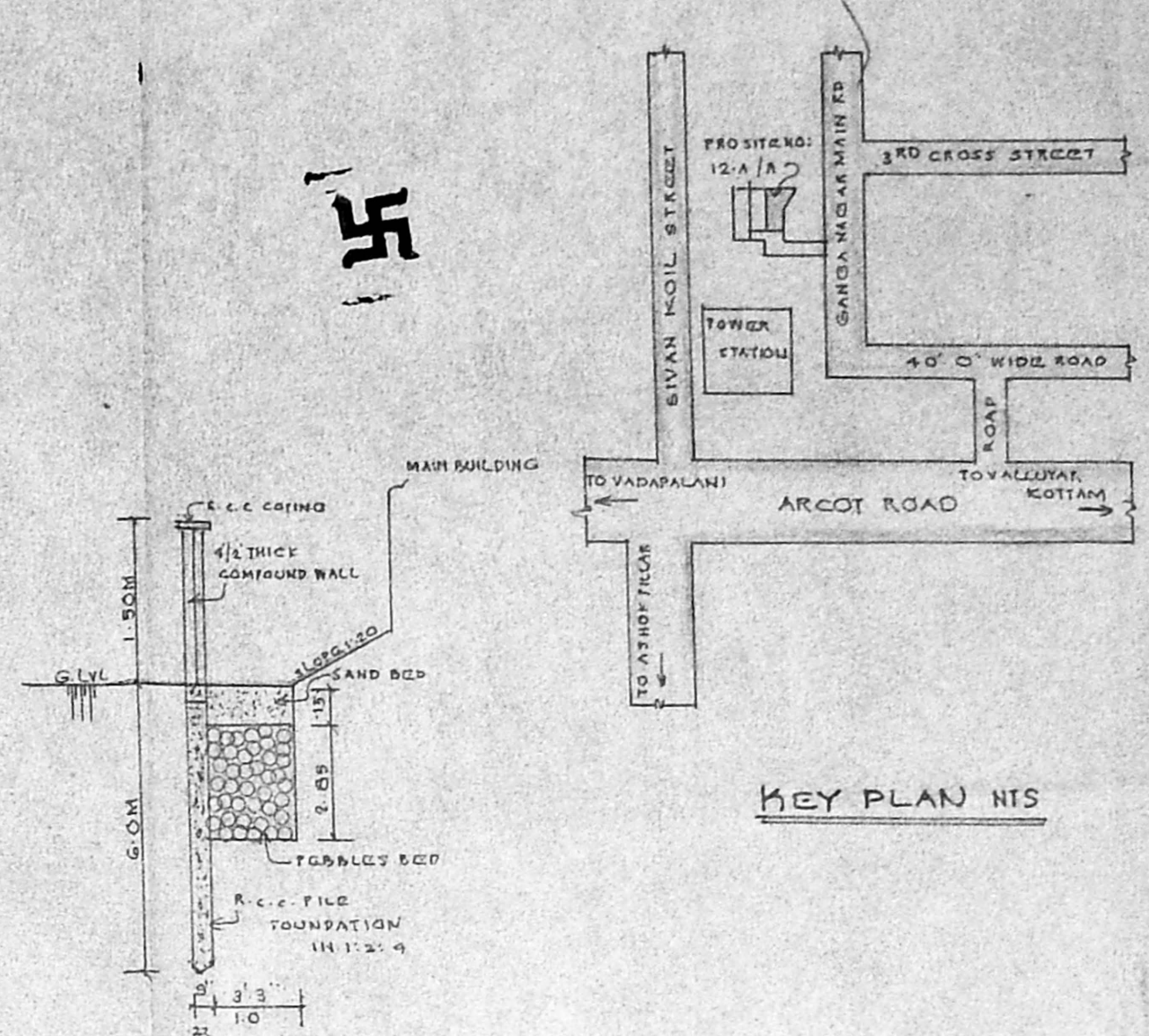


SECTION ON 'XY'



FOUNDATION DETAILS

U.G. SUMP DETAILS



KEY PLAN NTS

REF: PREVIOUS SANCTIONED SUB DIVISION PLAN NO. SD/108/304/2004, DATED: 18/02/2004
 PLAN SHOWING THE PROPOSED RESIDENTIAL-BUILDING, AT DOOR NO: 12-A/A, GANGA NAGAR MAIN ROAD, KODAMBAKKAM, CHENNAI.
 IN T.S. NO: 203/11(PART), BLOCK NO: 7 OF PULIYUR VILLAGE.
 DIVISION - 118 ZONE: 08 SCALE: 1" = 80'D.P.

JOINERY DETAILS

MD	MAIN DOOR	3'6" x 7'0"
DI	PANEL DOOR	3'0" x 6'6"
PI	- DO -	2'6" x 6'6"
FW	TRENCH WINDOW	6'0" x 6'6"
W	PANEL WINDOW	5'0" x 4'6"
W1	- DO -	4'0" x 4'6"
W2	- DO -	3'0" x 4'6"
KW	KITCHEN WINDOW	4'0" x 3'6"
V	VENTILATOR	3'0" x 2'0"
G	GRILL DATE	6'0" x 6'0"

AREA DETAILS

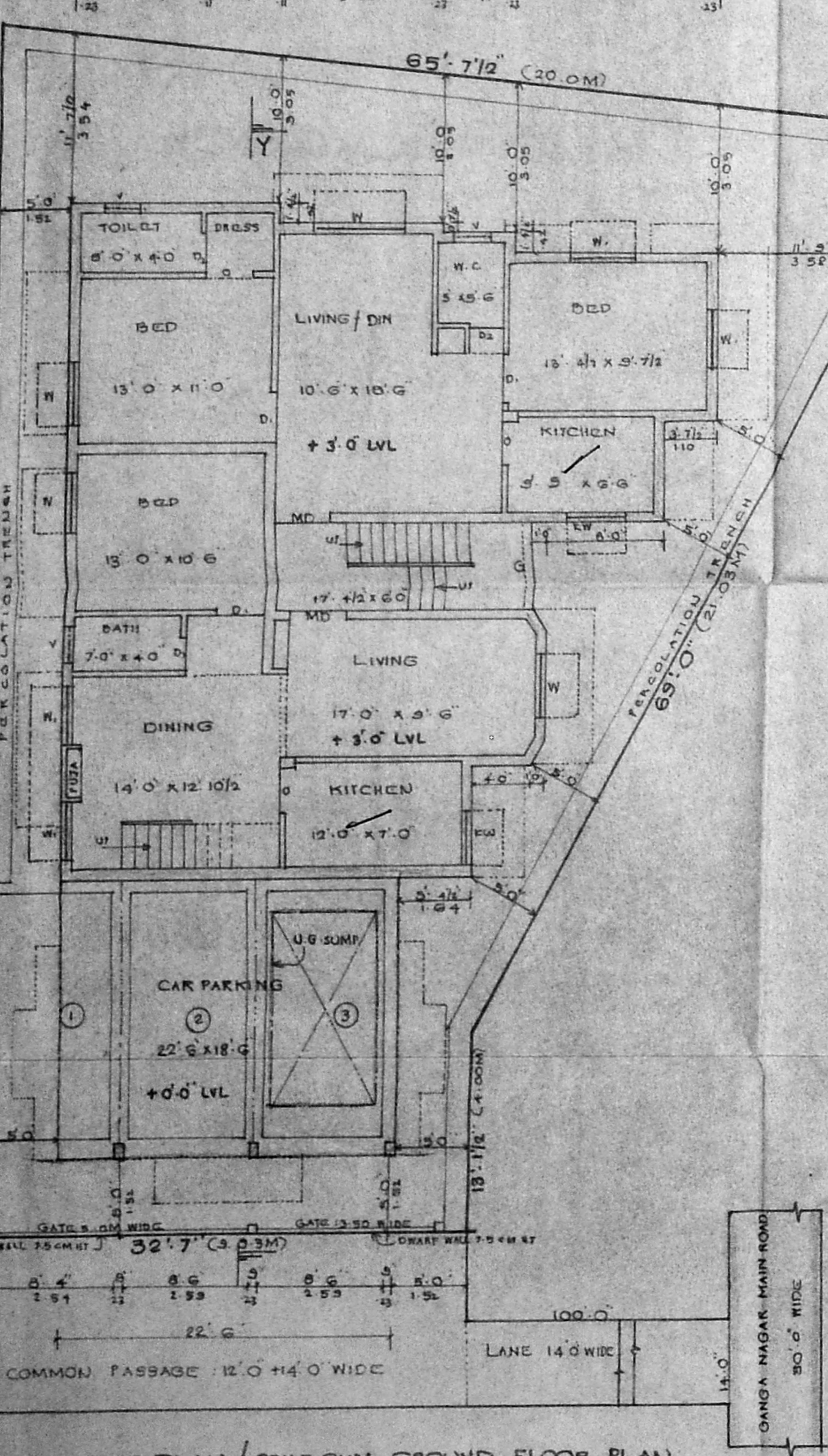
	SQFT	SQM
PLOT EXTENT	3685.0	342.34
STILT FLOOR AREA	416.25	38.67
GROUND FLOOR AREA	1612.09	149.76
FIRST FLOOR AREA	2394.67	222.46
SECOND FLOOR (PART)	531.00	49.33
HEAD ROOM AREA	136.00	12.63
TOTAL AREA	5090.01	472.86
NON F.S.I AREA	552.29	51.30
PLOT COVERAGE	64.98%	
F.S.I	1.291	

COLOR INDEX:

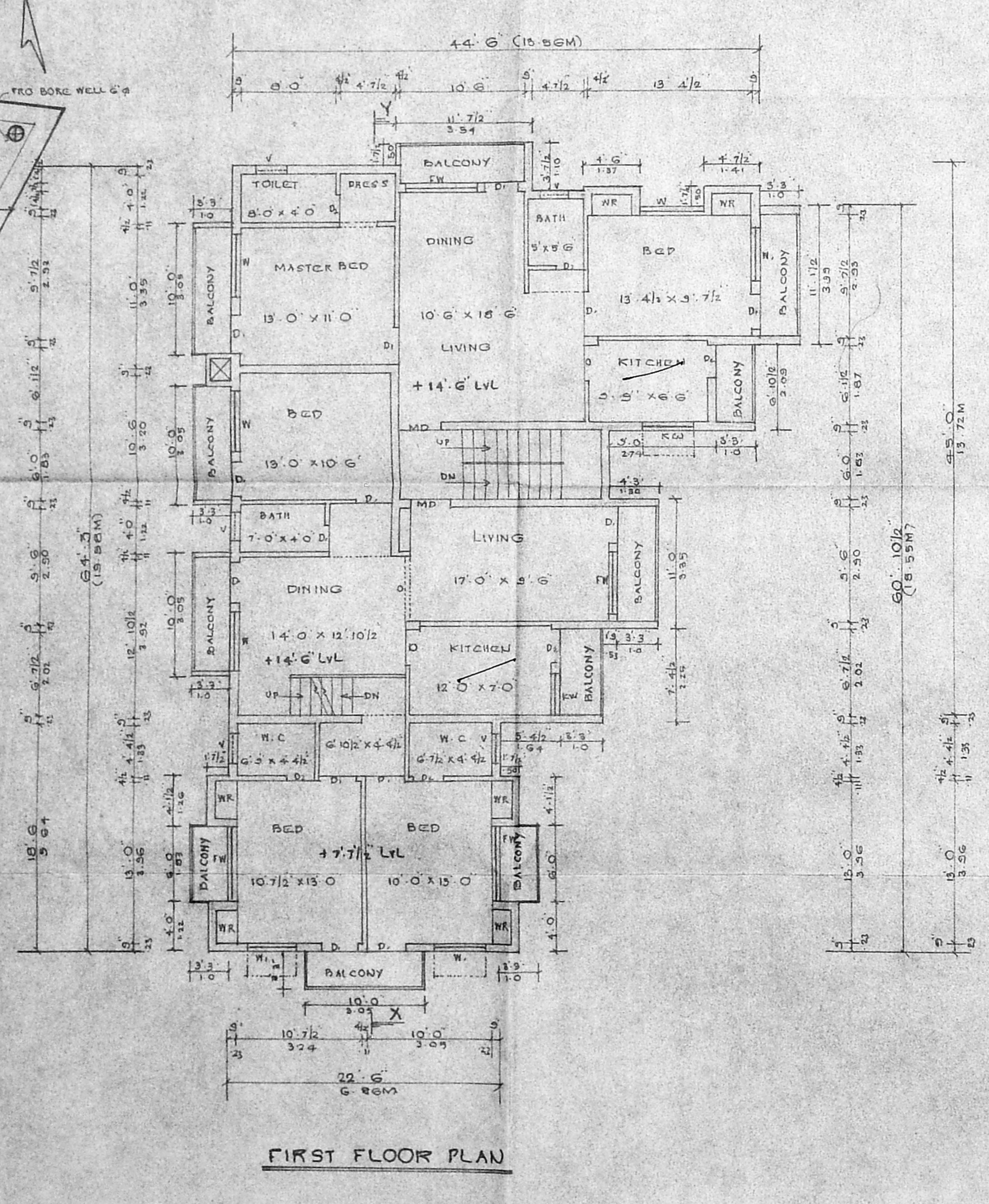
PROPOSED	○
ROAD	○
BOUNDARY	○

OWNER (OR) P.A. HOLDER

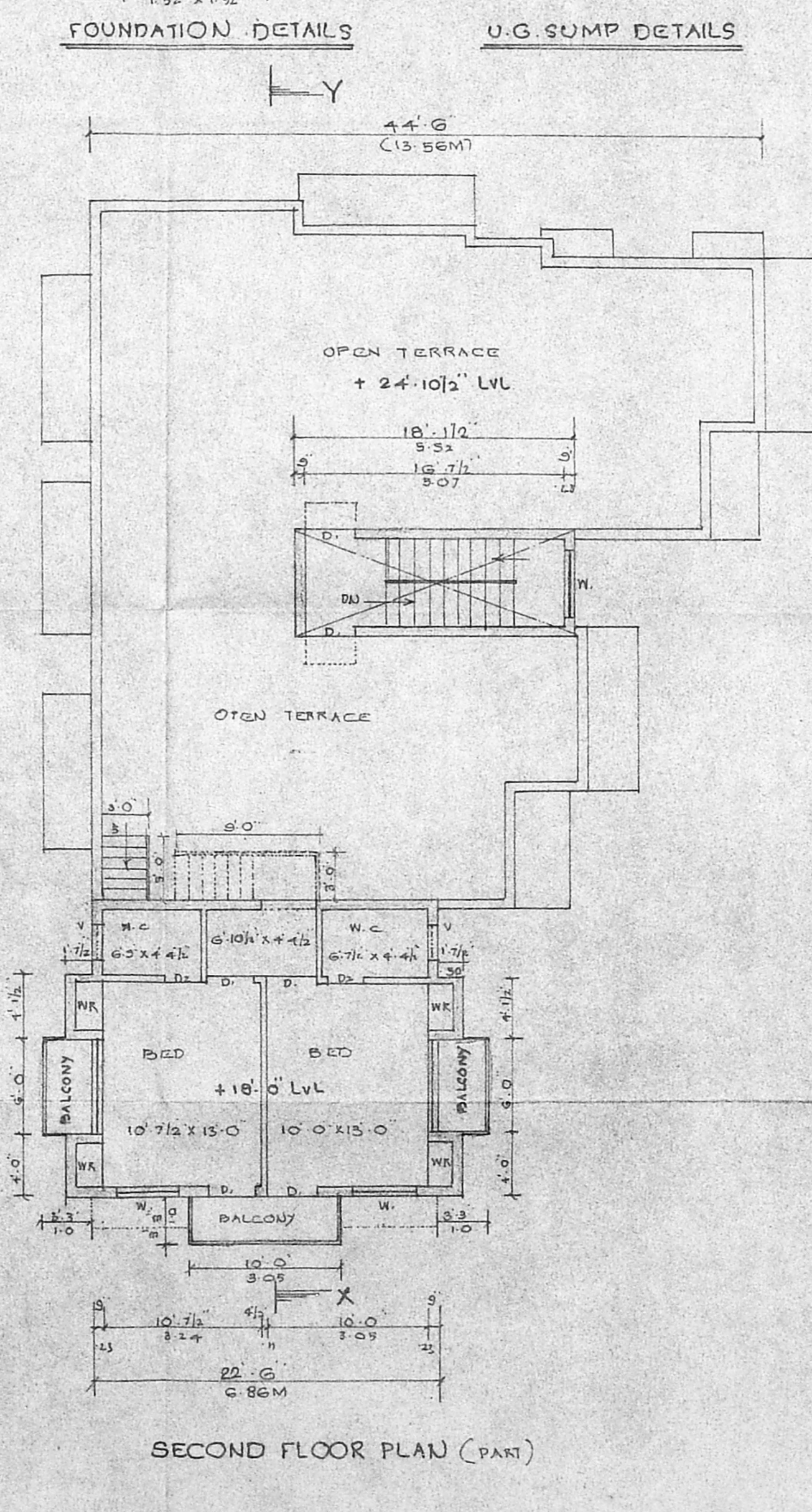
V. S. S. S.



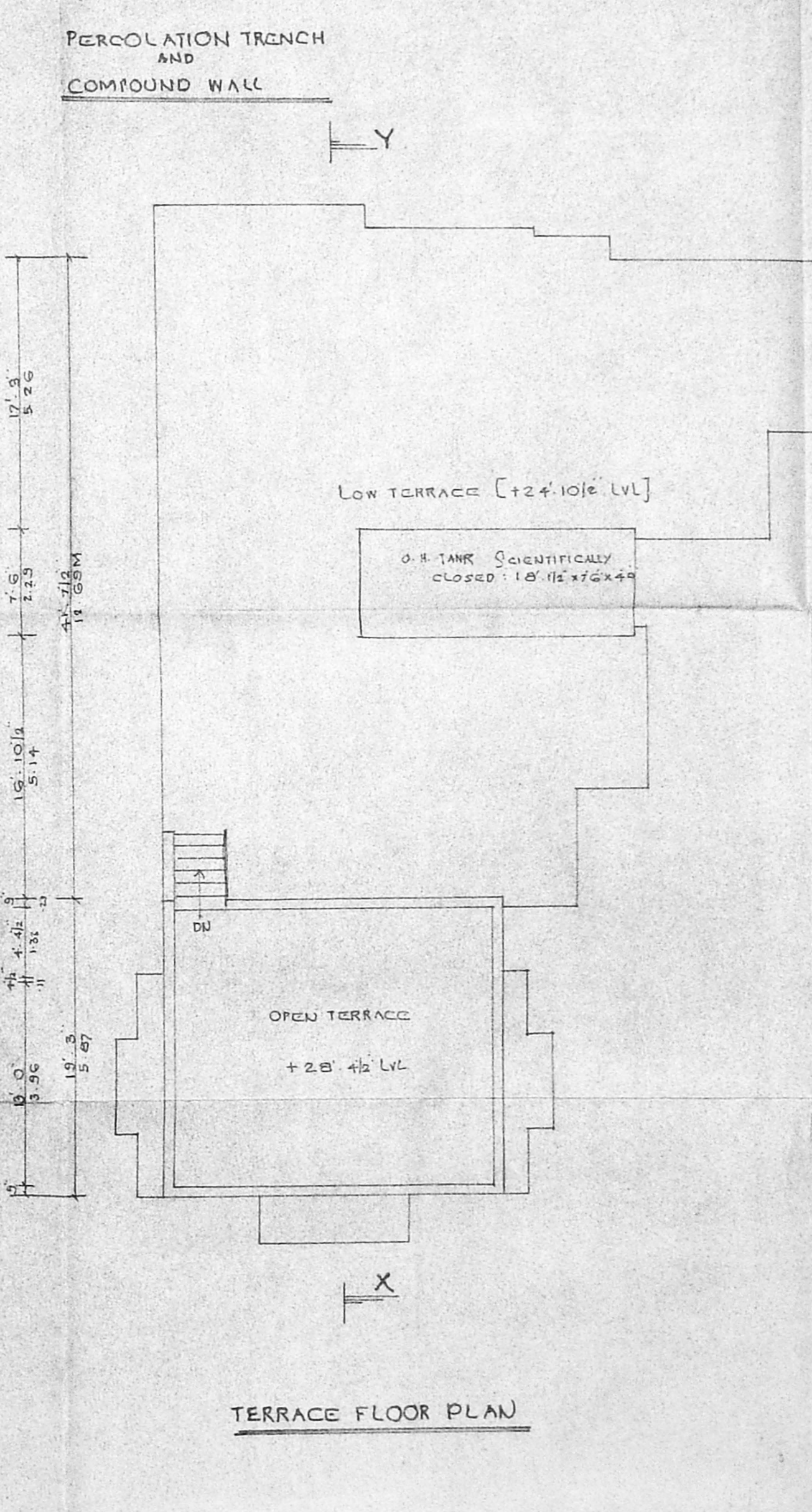
SITE PLAN / STILT CUM GROUND FLOOR PLAN



FIRST FLOOR PLAN



SECOND FLOOR PLAN (PART)



TERRACE FLOOR PLAN

A. RAMESH KUMAR, I.C.D.,
 Licensed Surveyor, Class II No. 921
 Corporation of Chennai
 No: 7/461, 177th Street,
 7th Block, Phase-II, Kodungaiyur-93
 Ph. 954114-254688.

LICENSED SURVEYOR: